











Map of Allowed Zoning Districts with Sensitive Use Buffers

Sensitive Use Sites

(600' Buffer)

- | | |
|--|---|
|  Cannabis Qualifying Zones |  Stafford Preschool (proposed) |
|  San Bruno School District Office |  Belle Air Elementary |
|  Allen Elementary |  Forest Lane Park |
|  San Bruno Public Library |  Lions Park |
|  California Montessori School |  Florida Park |

* - This map was created on January 4th, 2023 and is subject to change at any time. All potential Commercial Cannabis Operators shall conduct their own research for Sensitive Use Sites at time of application submittal.

